


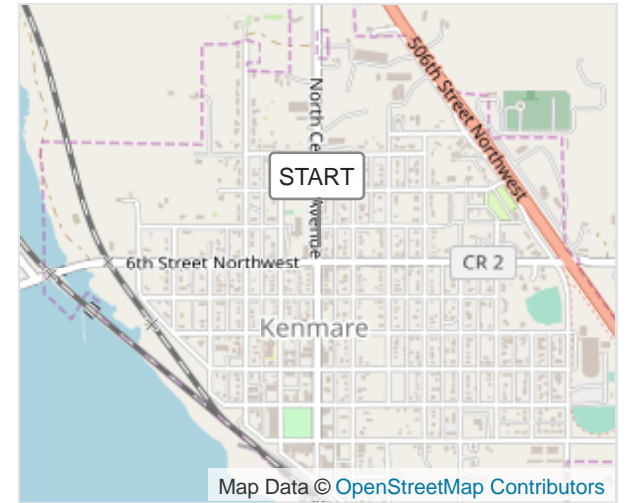


BTB 2023 1

ROUTE INFORMATION

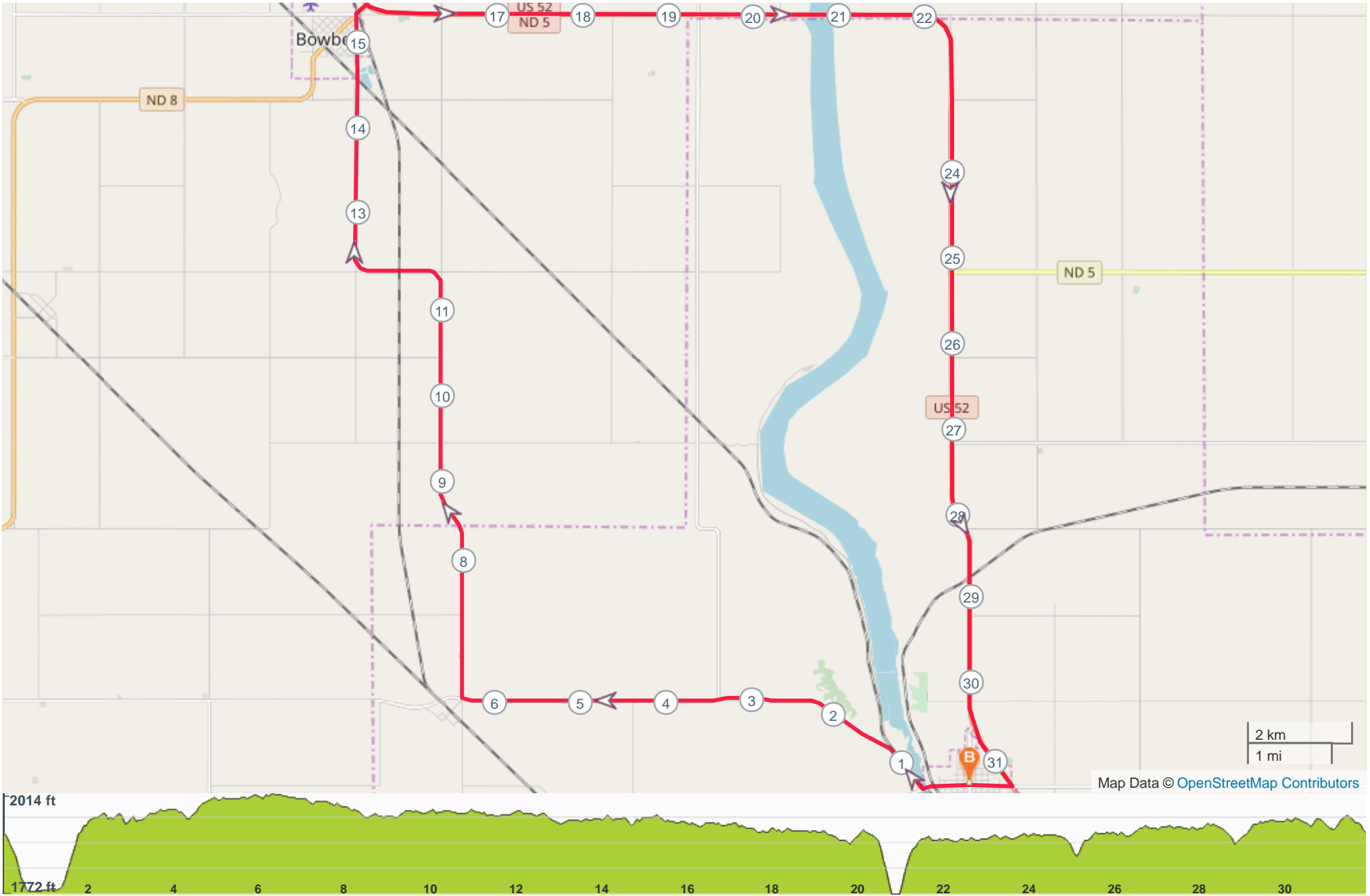


ROUTE LENGTH	31.902 miles
ASCENT	1069 ft
DESCENT	1069 ft
HILLS	↑ 33.3% ↓ 34.2% → 32.5%
TERRAIN	Road 
START	LAT: 48.676929, LNG: -102.082539



NOTES

BTB 2023 1



ROUTE DIRECTIONS

No	Miles	Turn	Directions
1	0.000		Start on North Central Avenue
2	0.019	→	Turn right onto 6th Street Northwest, CR 2
3	0.582	→	Turn right onto County Highway 1
4	6.365	↙	Turn sharp left
5	15.303	↗	Turn slight right onto 96th Street Northwest, ND 8
6	15.473	←	Turn left onto United States Highway 52, US 52, ND 8, ND 5
7	31.385	↘	Turn sharp right onto 6th Street Northeast, CR 2
8	31.883	→	Turn right onto North Central Avenue
9	31.902		FINISH